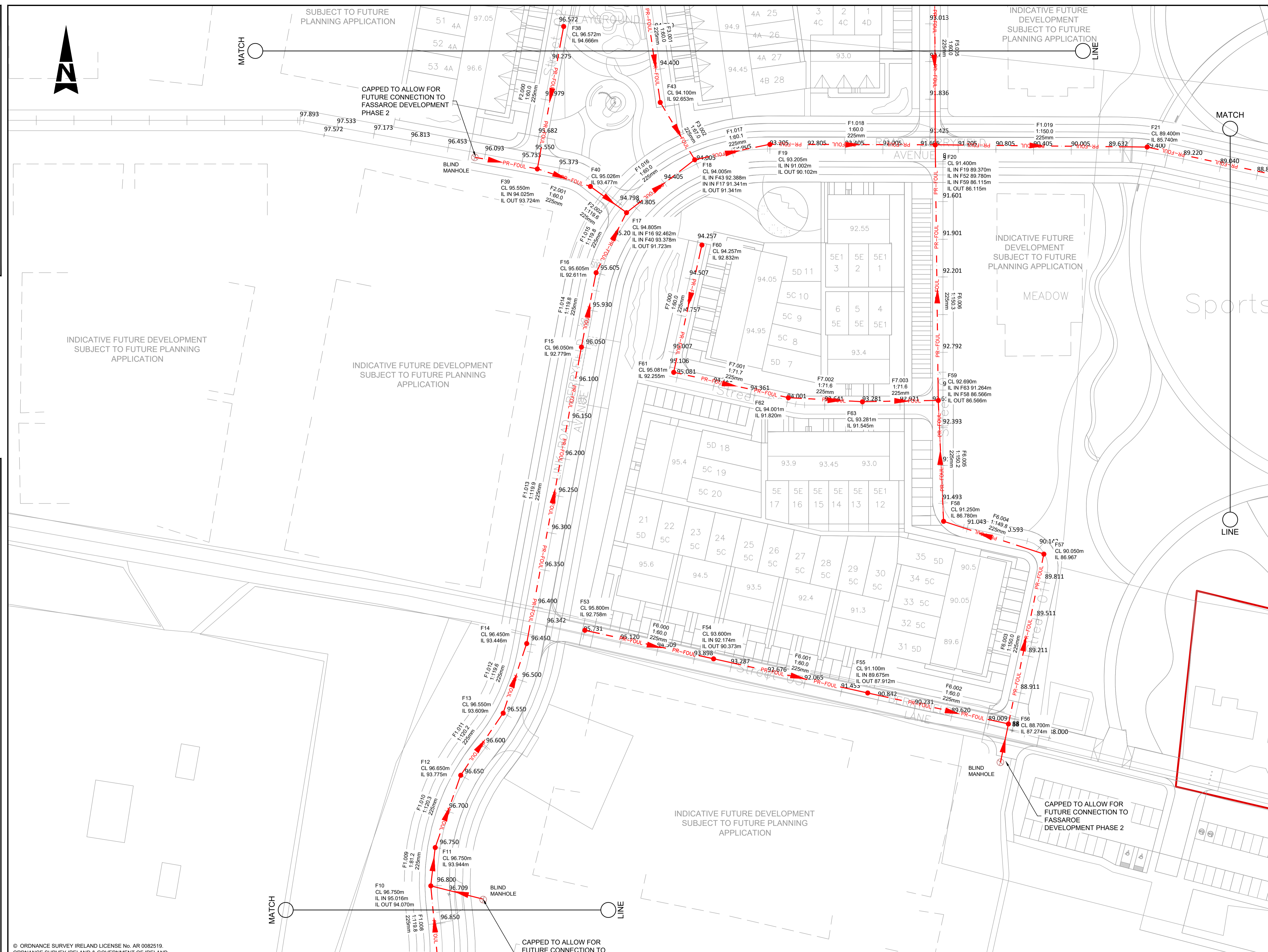


100  
0 10  
A1

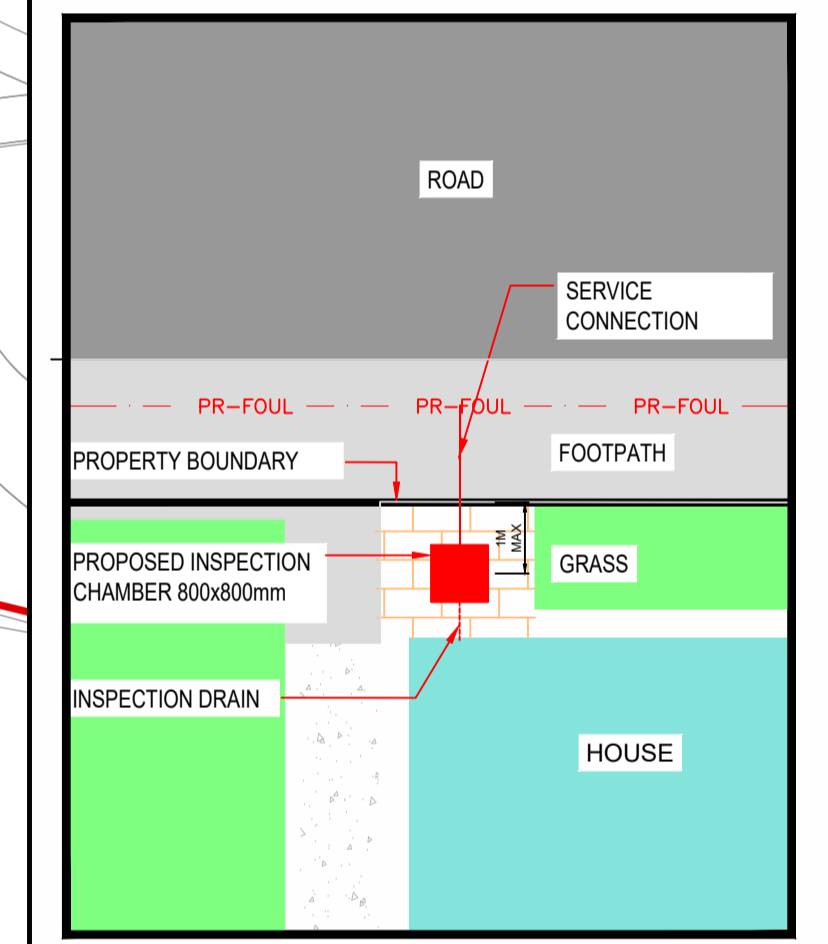
DO NOT SCALE

File: 5186693\_HTR\_01\_DR\_0551-0564.dwg  
Date: Apr 07, 2022 - 12:09pm  
Plotted by: patrick.sheridan



- GENERAL NOTES**
1. ALL DIMENSIONS ARE IN MILLIMETRES UNLESS NOTED OTHERWISE
  2. ONLY WRITTEN DIMENSIONS SHALL BE USED. NO DIMENSIONS SHALL BE SCALED FROM THE DRAWINGS
  3. ALL LEVELS ARE IN METRES AND ARE TO MALIN HEAD DATUM
  4. ALL COORDINATES ARE IN METRES AND ARE TO IRISH TRANSVERSE MERCATOR
  5. DRAWINGS ARE TO BE READ IN CONJUNCTION WITH THE SPECIFICATION

- LEGEND**
- SITE BOUNDARY
  - - - PR-FOUL - PROPOSED FOUL DRAINAGE (IW-CDS-5030-03, SECTION 3.13.3)
  - - - EX-FOUL - EXISTING FOUL DRAINAGE
  - EX-FMH - EXISTING FOUL WATER MANHOLE
  - PR-FMH - PROPOSED FOUL WATER MANHOLE (IW-STD-WW-09.10.11,12)
  - RM — EXISTING RISING MAIN

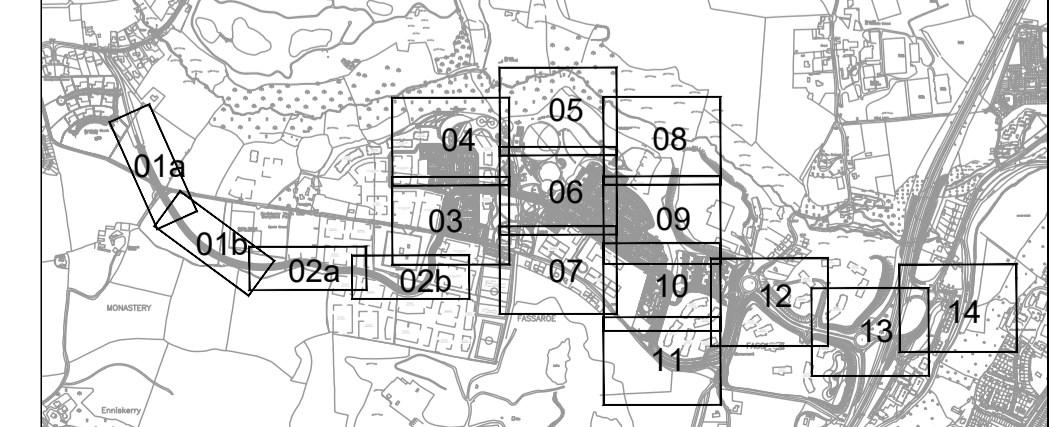


**INSPECTION CHAMBER LOCATION TYPICAL DETAIL**  
Scale at A1 1:100

FINAL LAYOUT AS AGREED WITH IRISH WATER IN THE STATEMENT OF DESIGN ACCEPTANCE (REF NO. CDS21005352, LETTER DATED 23/03/22)

**NOTE:**  
INSTALLATION OF FOUL SEWER SHALL BE IN ACCORDANCE WITH IRISH WATER WASTEWATER INFRASTRUCTURE STANDARD DETAILS (IW-CDS-5030-01) & CODE OF PRACTICE FOR WASTEWATER INFRASTRUCTURE (IW-CDS-5030-03) INSTALLATION OF FOUL SEWER AND ALL OTHER DEVELOPMENT SERVICES SHALL BE IN ACCORDANCE WITH IRISH WATER STD-WW-05

© ORDNANCE SURVEY IRELAND LICENSE No. AR 0082518  
ORDNANCE SURVEY IRELAND & GOVERNMENT OF IRELAND



Rev	Description	By	Date	Chk'd	Auth
A	PLANNING SUBMISSION	PS	01.04.22	AC	GH
-	ISSUED FOR IRISH WATER REVIEW	PS	26.10.21	AC	GH

**SNC · LAVALIN**  
Member of the SNC-Lavalin Group

**ATKINS**  
Member of the SNC-Lavalin Group

Atkins House, 150-155 Ainslie Business Park, Swords, Co. Dublin  
Tel (+353) 01 810 8000 Fax (+353) 01 810 8001

Unit 2B, 2200 Cork Airport Business Park, Cork  
Tel (+353) 021 429 0300 Fax (+353) 021 429 0360

2nd Floor Technology House Parkmore Technology Park, Galway  
Tel (+353) 091 786 050 Fax (+353) 091 779 830

Client: **FASSAROE DEVELOPMENT**

Project: **FASSAROE DEVELOPMENT**

Purpose	PLANNING			
Title	PHASE 1 PROPOSED FOUL WATER LAYOUT SHEET 3 OF 14			
Original Scale	1:500 at A1	Design/Drawn	Checked	Authorised
	1:1000 at A3	Date 22.11.21	Date 22.11.21	Date 22.11.21
Status	P	Drawing Number	5186693 / HTR / 01 / DR / 0553	Rev
				A